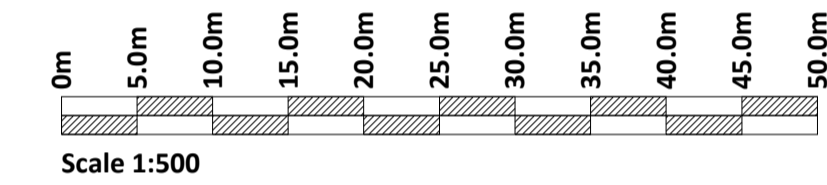


GREENWAY LAYOUT PLAN - 0003A

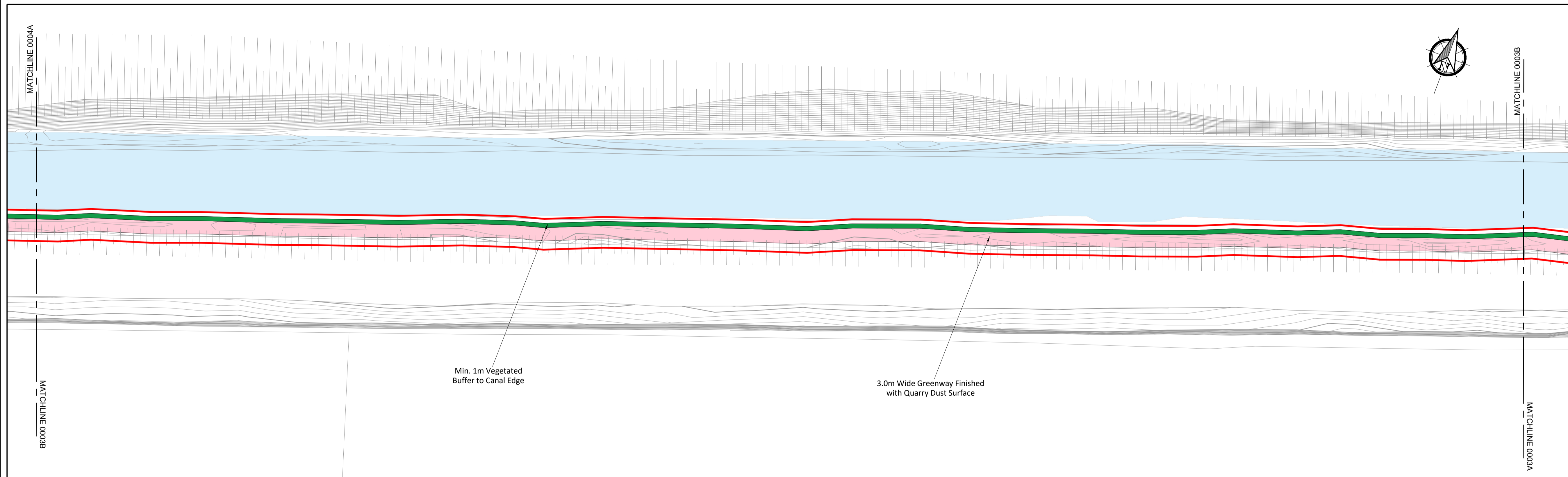
Scale 1:500



- LEGEND**
- Grand Canal
 - Alteration to Proposed Greenway
 - Proposed Asphalt Surfacing
 - Proposed Colour Contrast Surfacing
 - Green Steepened Slope
 - Proposed Bridge Pedestrian Guardrail
 - Proposed Footbridge
 - Proposed Approach Ramp
 - Waterways Ireland Access Track
 - Development Boundary
 - Original Greenway Route
 - Extent of Vegetation Clearance
 - Proposed Fenceline
 - Proposed Chicane Gates
 - Proposed Drainage
 - Min. 1m Vegetated Buffer

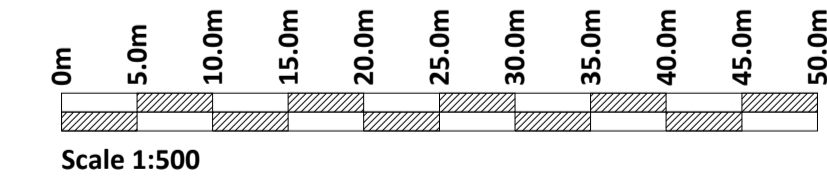
NOTES

Greenway Route Originally Submitted as Part of Grand Canal Greenway Part VIII (Planning Ref. P82018.012)



GREENWAY LAYOUT PLAN - 0003B

Scale 1:500



If Applicable : Ordnance Survey Ireland Licence No. CYAL50221678 © Ordnance Survey Ireland and Government of Ireland



No part of this document may be reproduced or transmitted in any form or stored in any retrieval system of any nature without the written permission of Fehily Timoney & Company as copyright holder except as agreed for use on the project for which the document was originally issued. Do not scale. Use figured dimensions only. If in doubt - Ask!

Rev.	Description	App By	Date
A	ISSUE FOR DISCUSSION	BB	07.03.24

PROJECT	GRAND CANAL GREENWAY KILDARE PHASE 2		
SHEET	GREENWAY PLAN SHEET 1 OF 3		

	Comhairle Contae Chill Dara		
	Kildare County Council		
	Date	07.03.24	Project number
	Drawn by	POR	Drawing Number
Checked by	TL	P20-278-ST05-P-0003	Rev
			A

O:\ACAD\2020\P20-278\P20-278-ST05-P-0003